

Township of Enniskillen

ZONING BY-LAW

Appendix Map "B"

LEGEND

- Assessment Parcels
- Provincial Highway
- County Road
- Local Road
- Railroad
- Rivers - Streams - Drainage
- Waterbodies
- Sewage Treatment Works
- Active or Former Waste Disposal Site (Anderson Dataset : Lambton GWS 2004)
- Municipal Boundary
- Schedule Inset Boundary

Zoning Index

- EP-SNA (MNR - ANSI)
(MNR - Life Science)
- EP-WET Wetland (MNR - OWES)
- 50 m Setback (Locally Significant EP-WET and EP-SNA Zones)

Additional Information

- General Regulation Area (SCRCA)

Reference

Disclaimer: These digital mapping products have been produced on the County of Lambton's Geographic Information System. Data provided herein is derived from sources with varying levels of accuracy and currency. This is not a survey product. The County of Lambton disclaims all responsibility for the accuracy or completeness of information contained herein. The County of Lambton assumes no responsibility for errors arising from use of these digital mapping products.

The Appendix information contained herein is current as of the last recorded amendment noted under "Appendix Amendments".

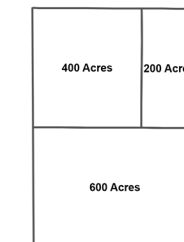
- Cadastral database is current to June 2013.
- ANSI database is current to February 2013.
- Wetlands database is current to June 2014.
- General Regulation Areas are determined by local Conservation Authorities and are Subject to interpretation.

Projection: UTM NAD 83 Zone 17

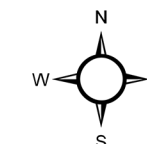
COUNTY OF LAMBTON
Planning and Development Services, August 2015

www.lambtononline.ca

Area Estimator

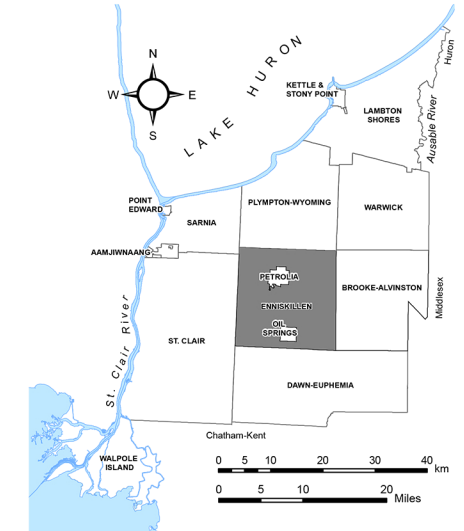


Notes: Area measures shown at left are typical of Concession/Lot arrangements in Enniskillen Twp.
Acre area measures can be converted to hectares (ha) by dividing by (2.471).



0 0.5 1 2 Kilometers

0 0.5 1 2 Miles



Township of Enniskillen

ZONING BY-LAW

Appendix Map "B"

to By-law No. 58 of 2015

Passed this 22 day of September, 2015

Kevin Marriott, Mayor

Duncan McTavish, Administrator-Clerk

Appendix Amendments

ZBA # 4 of 2018, January 9, 2018

Development within the limits of the areas regulated by the Conservation Authority under Ontario Regulation 171/06 shall be contingent upon complying with said Regulation and also with the provisions of the applicable Zone designations shown on Schedule "A". See Section 4.6 d) of this By-law.