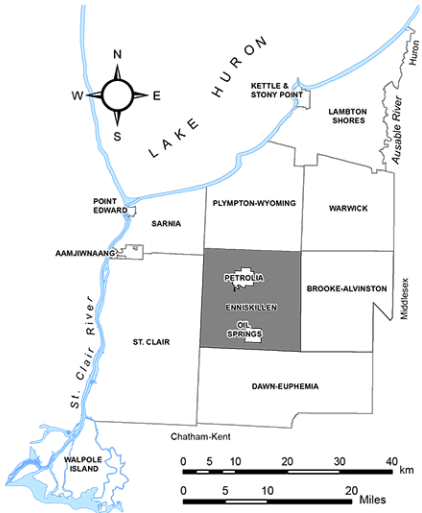


Township of Enniskillen  
**OFFICIAL PLAN  
SCHEDULE "B"**



**LEGEND**

- Assessment Parcels
- Provincial Highway
- County Road
- Local Road
- Railroad
- Rivers - Streams - Drainage
- Waterbodies
- Sewage Treatment Works
- Active or Former Waste Disposal Site (Anderson Dataset : Lambton GWS 2004)
- Municipal Boundary

**Official Plan - Designations**

- Highly Vulnerable Aquifer (HVA)

**Reference**

Disclaimer: These digital mapping products have been produced on the County of Lambton's Geographic Information System. Data provided herein is derived from sources with varying levels of accuracy and currency. This is not a survey product. The County of Lambton disclaims all responsibility for the accuracy or completeness of information contained herein. The County of Lambton assumes no responsibility for errors arising from use of these digital mapping products.

The Official Plan information contained herein is current as of the last recorded amendment noted under "Official Plan Amendments".

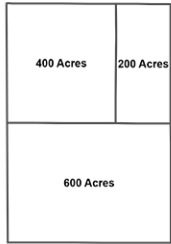
- Cadastral database is current to June 2013.
- Highly Vulnerable Aquifers (HVA) Areas are determined by local Conservation Authorities and are Subject to Interpretation.

Projection: UTM NAD 83 Zone 17

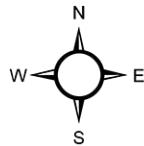
COUNTY OF LAMBTON  
Planning and Development Services, August 2015

[www.lambtononline.ca](http://www.lambtononline.ca)

**Area Estimator**



Notes: Area measures shown at left are typical of Concession/Lot arrangements in Enniskillen Twp.  
Acre area measures can be converted to hectares (ha) by dividing by (2.471).



0 0.5 1 2 Kilometers

0 0.5 1 2 Miles

Township of Enniskillen  
**OFFICIAL PLAN  
SCHEDULE "B"**

to By-law No. 50 of 2015  
Passed this 4 day of August, 2015

Kevin Marriott, Mayor

Duncan McTavish, Administrator-Clerk

**Official Plan Amendments**

OPA # xx, xxxxxx xx, 20xx

