

Township of Enniskillen OFFICIAL PLAN SCHEDULE "A" PART 2

LEGEND

Assessment Parcels	Sewage Treatment Works
Provincial Highway	Active or Former Waste Disposal Site (Anderson Dataset : Lambton GWS 2004)
County Road	Municipal Boundary
Local Road	Schedule Inset Boundary
Railroad	Woodlot
Rivers - Streams - Drainage	Official Plan Amendment
Waterbodies	

Official Plan - Designations

Agricultural Area
Residential
Commercial
Mixed Commercial/Industrial
Open Space
ANSI/Life Science (MNR)
Hazard (SCRCA)
Significant Woodlot (LCNHS)

Official Plan - Roads Plan

Arterial Road
Collector Road
Local Road

Additional Information

ESA (1979-1980)

Reference

Disclaimer: These digital mapping products have been produced on the County of Lambton's Geographic Information System. Data provided herein is derived from sources with varying levels of accuracy and currency. This is not a survey product. The County of Lambton disclaims all responsibility for the accuracy or completeness of information contained herein. The County of Lambton assumes no responsibility for errors arising from use of these digital mapping products.

The Official Plan information contained herein is current as of the last recorded amendment noted under "Official Plan Amendments".

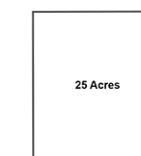
- Cadastral database is current to June 2013.
- Hazard database is current to 2010.
- Significant Woodlot database is current to April 2013.
- Wooded Area database is current to April 2013.

Projection: UTM NAD 83 Zone 17

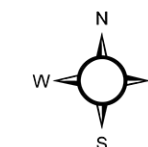
COUNTY OF LAMBTON
Planning and Development Services, August 2015

www.lambtononline.ca

Area Estimator

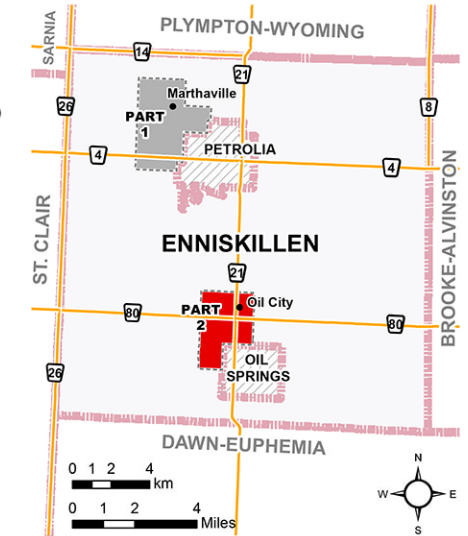


Notes: Area measures shown at left are typical of Concession/Lot arrangements in Enniskillen Twp.
Acre area measures can be converted to hectares (ha) by dividing by (2.471).



0 250 500 1,000 Metres

0 1,000 2,000 Feet



Township of Enniskillen OFFICIAL PLAN SCHEDULE "A" PART 2

to By-law No. 50 of 2015
Passed this 4 day of August, 2015

Kevin Marriott, Mayor

Duncan McTavish, Administrator-Clerk

Official Plan Amendments

OPA # xx, xxxxxx xx, 20xx

